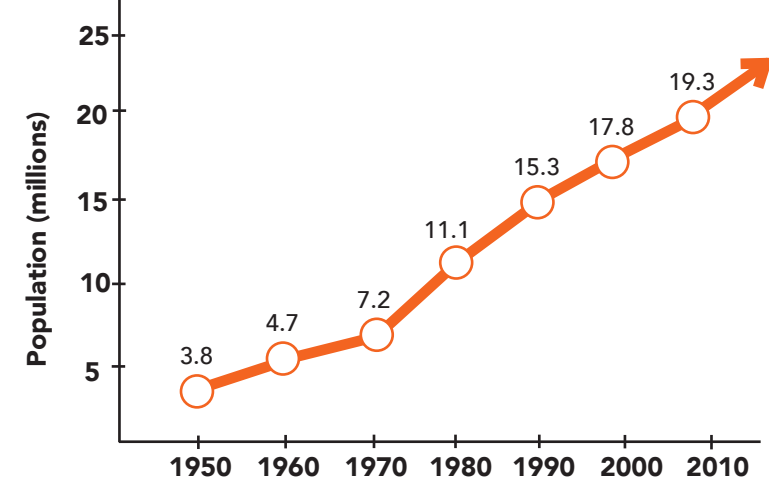
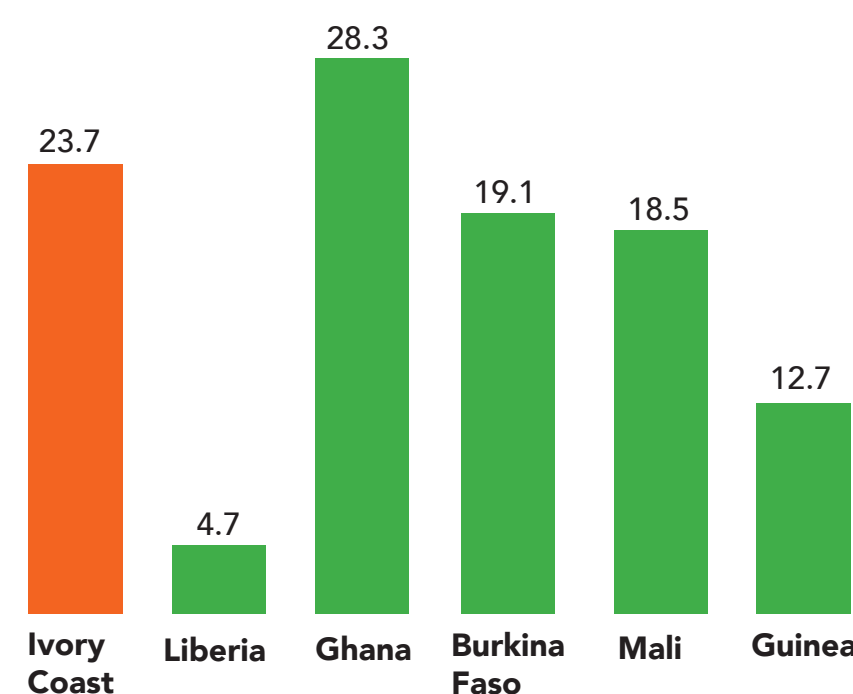


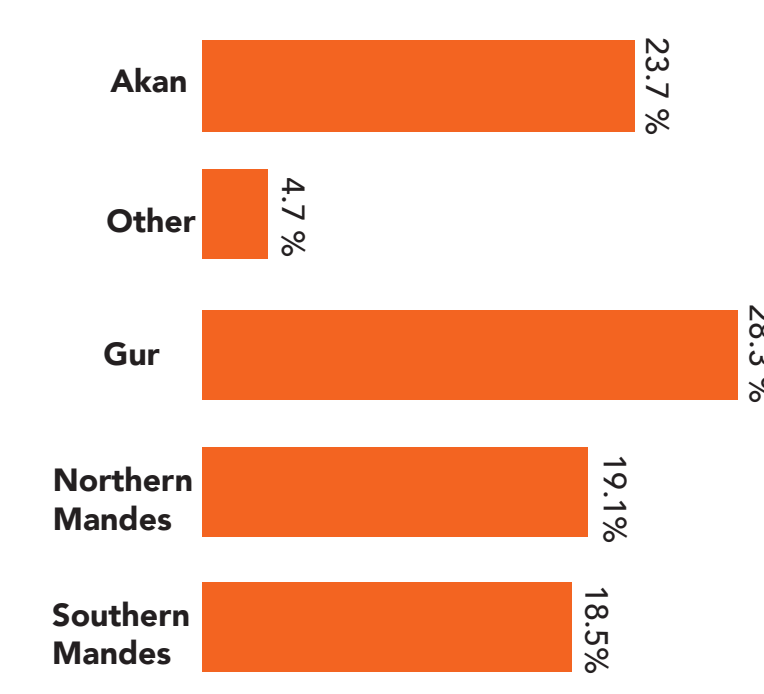
Population



Population from 1950-Present




Population in millions relative to nearby countries



Ethnicities of population

Transportation



Liberia

Ivory Coast

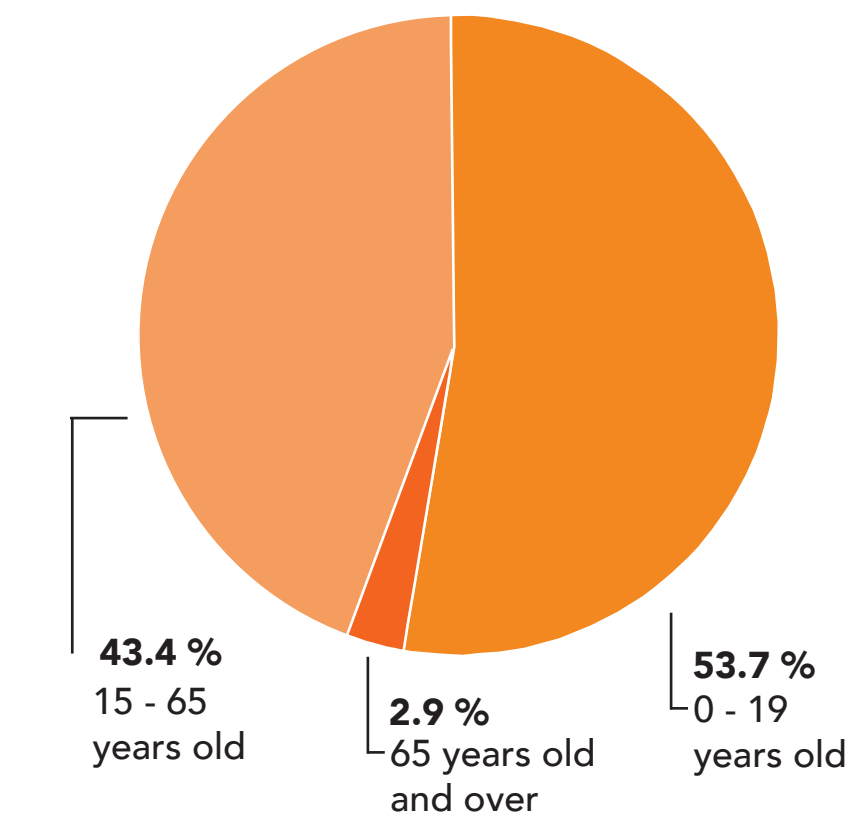


Liberia



Ivory Coast

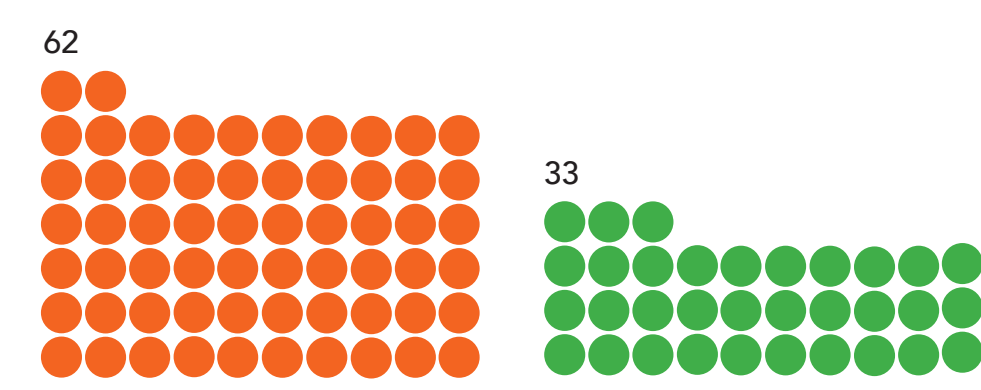
Kilometers of railroad tracks by country



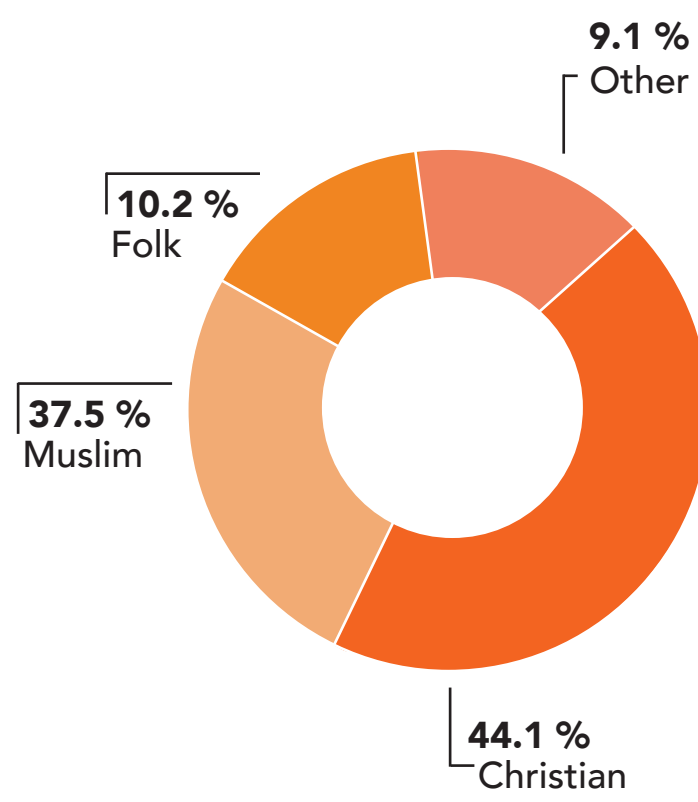
Population by age group



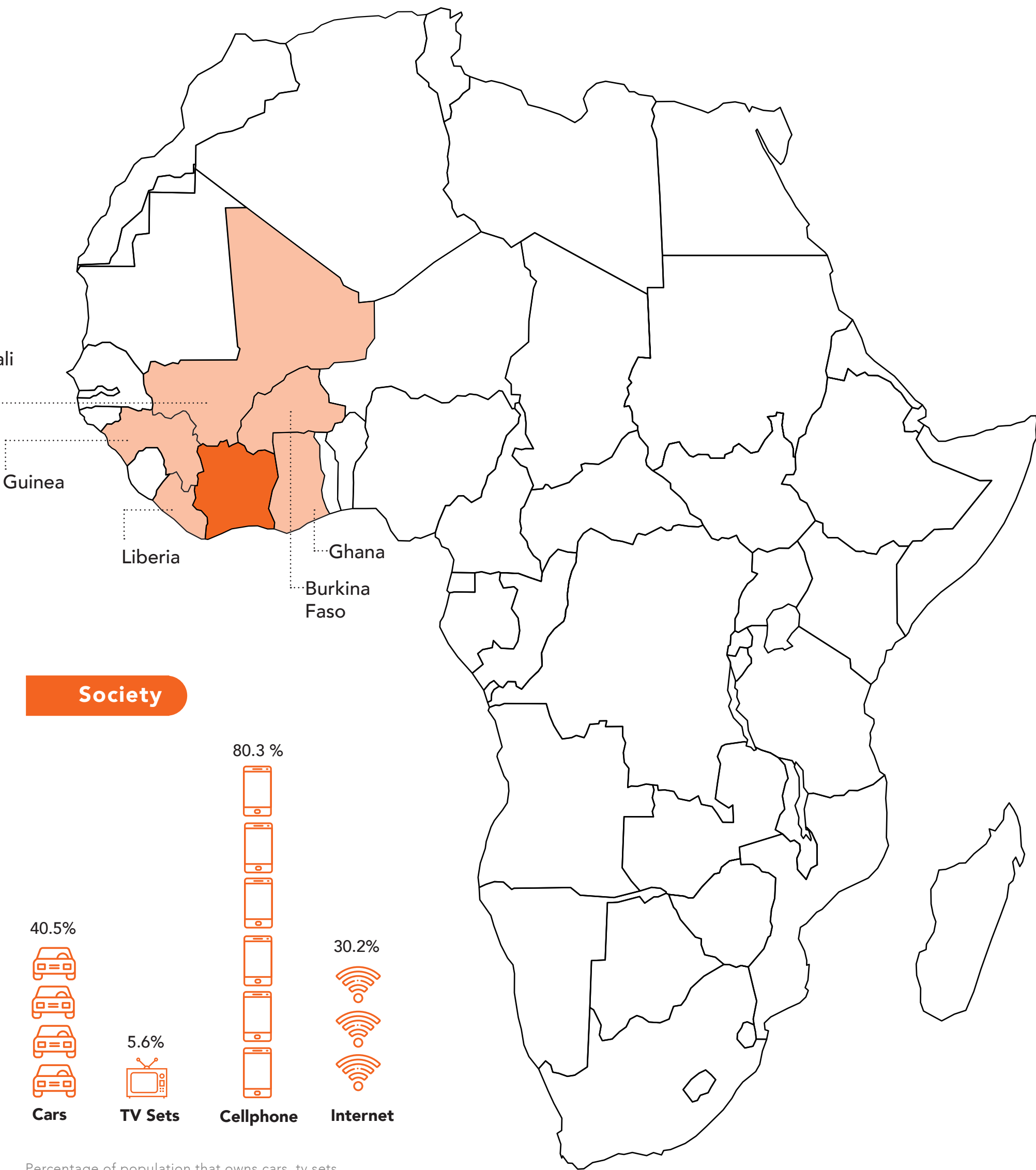
Urban vs Rural population %



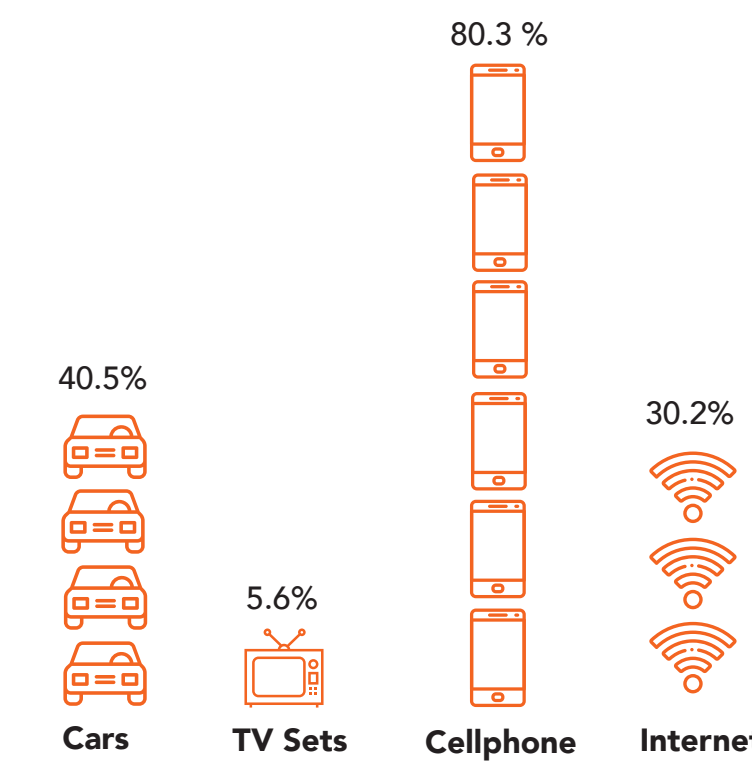
Population density per sq/km



Population in terms of religion

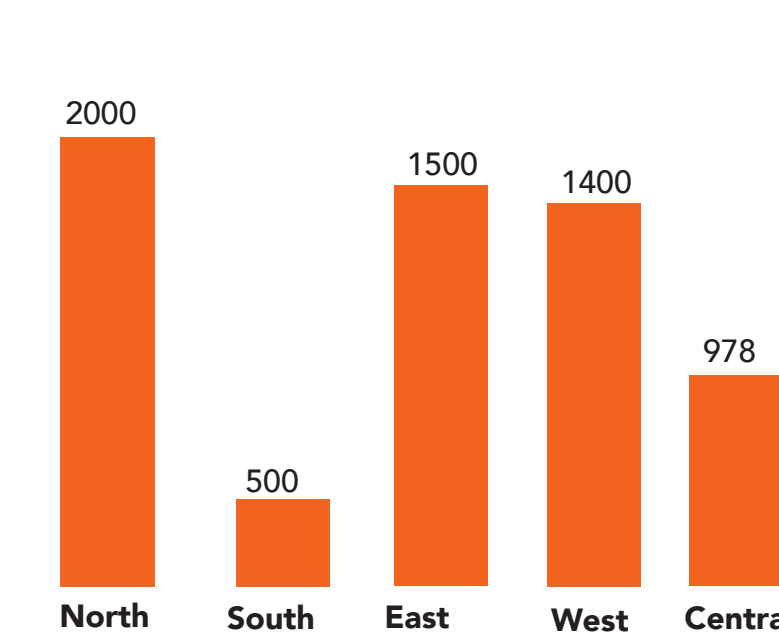


Society



Percentage of population that owns cars, tv sets, cellphones and internet

Climate

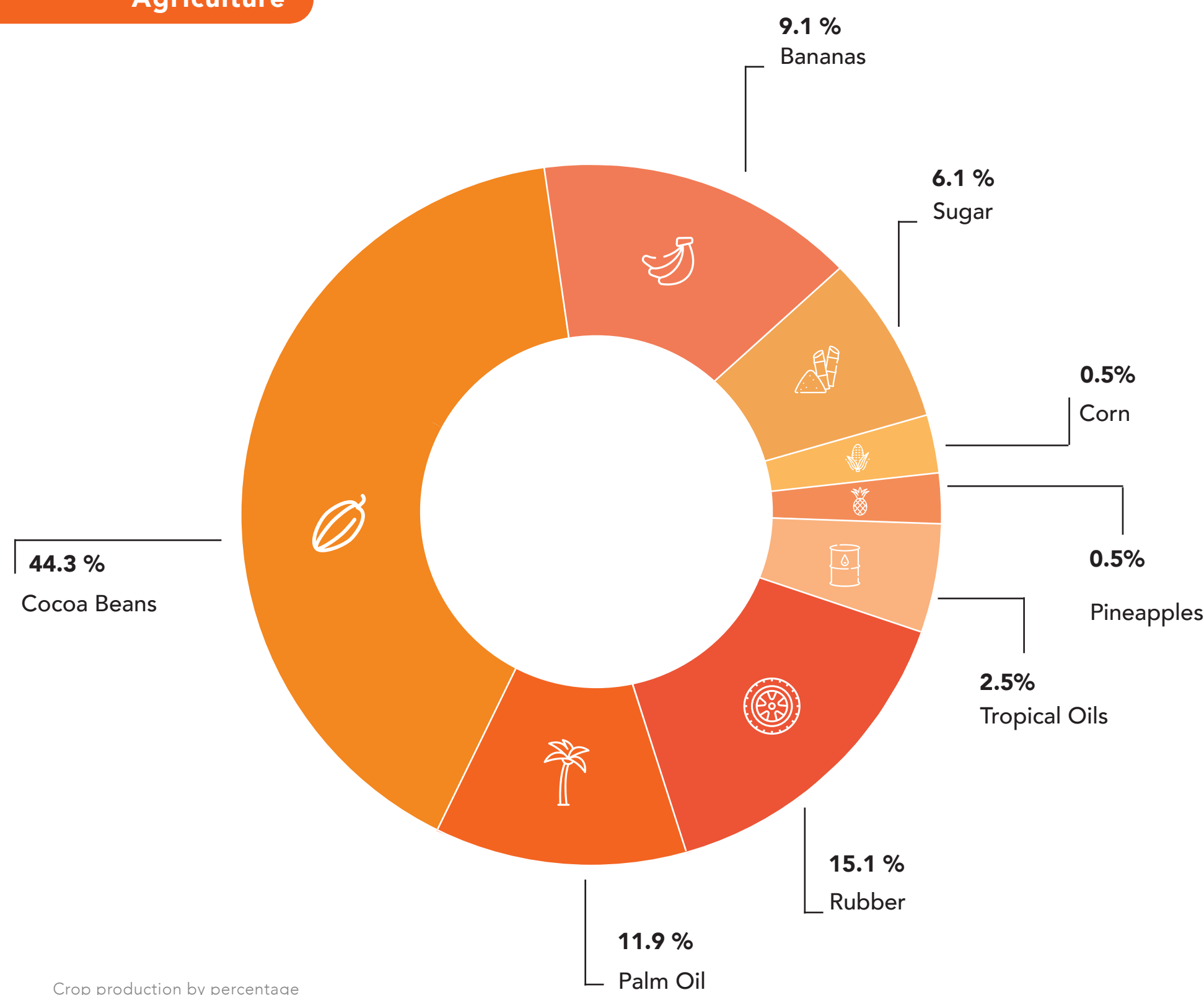


Average rainfall by region in millimeters per year



Map of Ivory Coast with rivers, lakes and mountain ranges

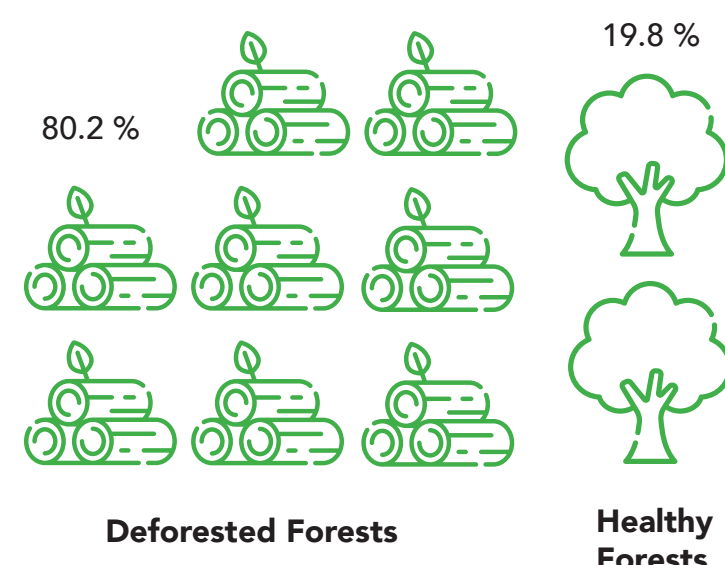
Agriculture



Crop production by percentage

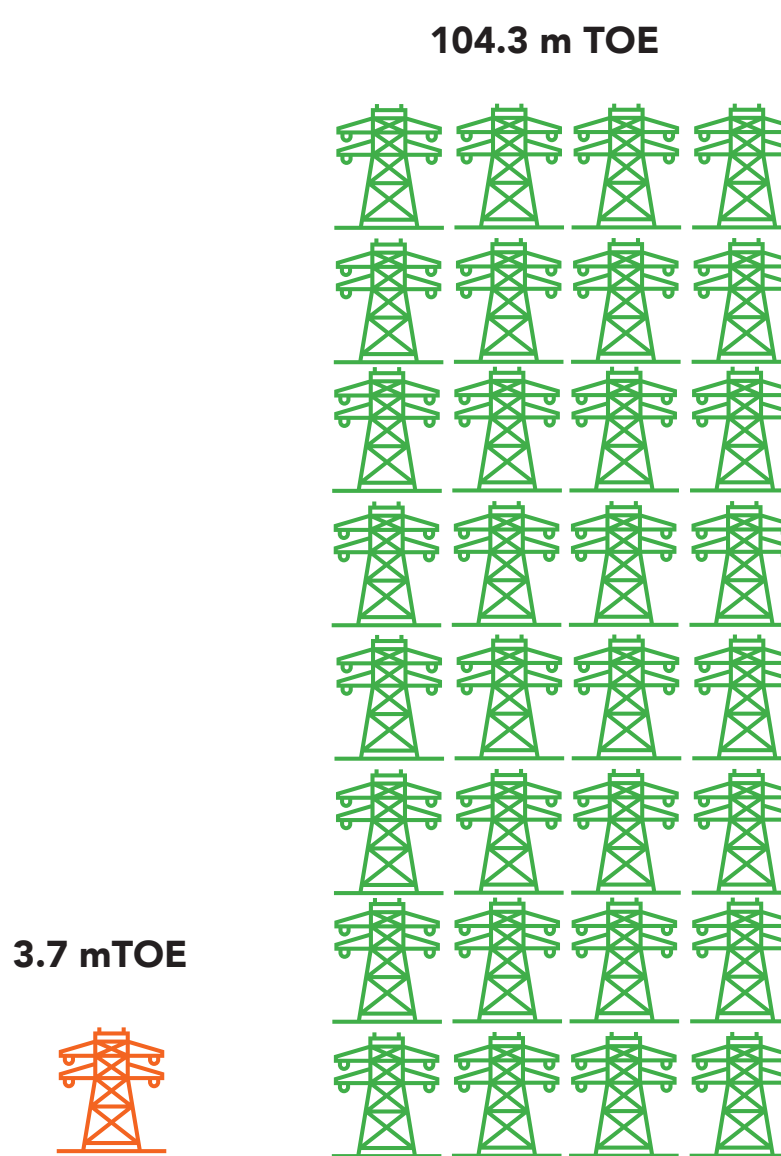


33.1% world cocoa production
 Ivory Coast is the world's leading producer of cocoa beans

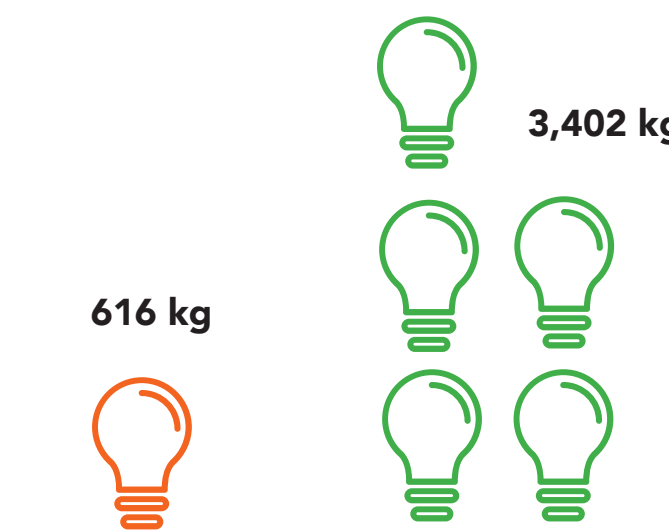


Cocoa farming has produced severe deforestation over the past 50 years

Energy

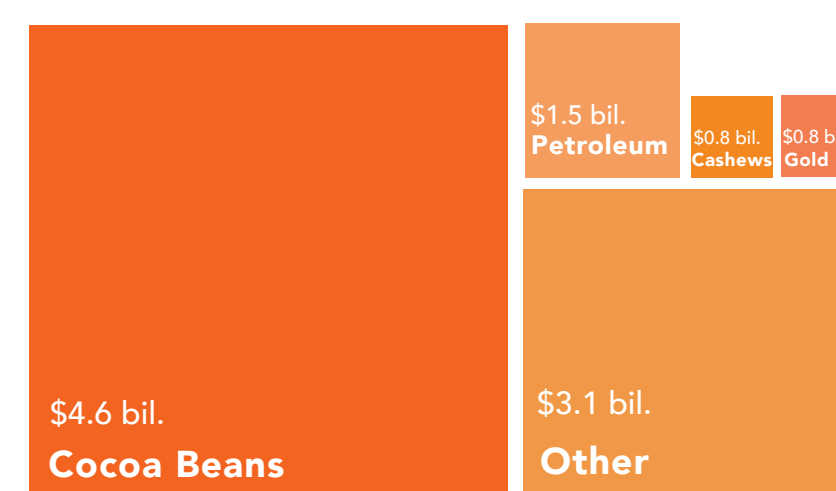


Energy consumption on country level

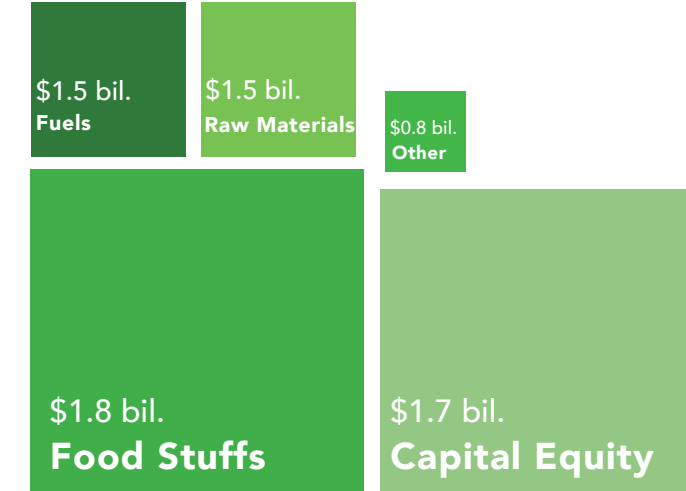


Energy consumption per-person

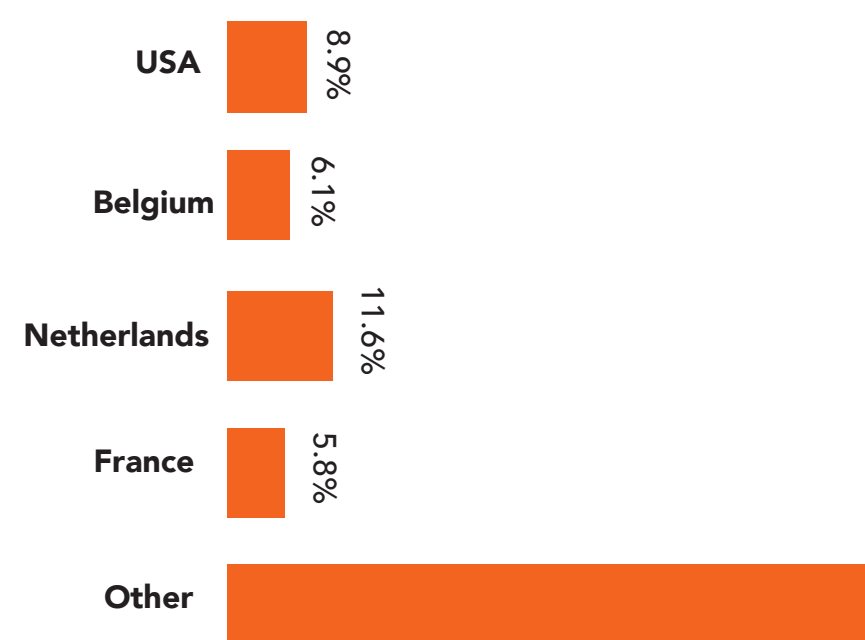
Trade



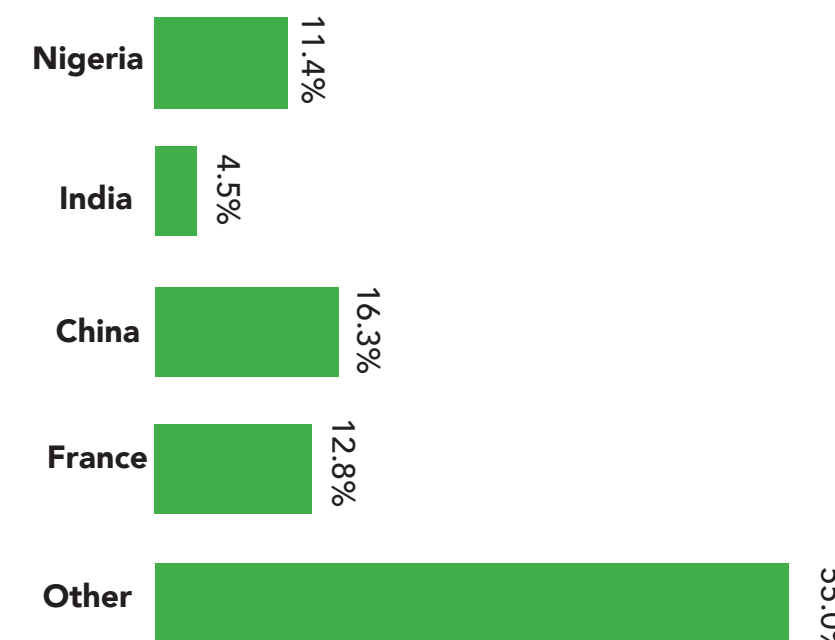
Top 4 exported products



Top 4 imported products



Top 4 export destinations



Top 4 origins of import



New Mexico in size comparison to the Ivory Coast

The Ivory Coast